


Biodiversity Overlay Map

Legend

Wetlands (NWM5)

 Depression wetland

SA Protected Areas

 Forest Nature Reserve

 Forest Wilderness Area

 Marine Protected Area


 Mountain Catchment Area

 National Park


 Nature Reserve

 Protected Environment


 Special Nature Reserve

 World Heritage Site

SA Conservation Areas

 Biosphere Reserve

 Botanical Garden

 Ramsar Site

Map Center: Lon: 18°35'26.4"E
Lat: 33°59'52.5"S

Scale: 1:18 056

Date created: June 10, 2022



**Western Cape
Government**
FOR YOU

Agriculture

Esri, HERE, Garmin, © OpenStreetMap contributors, and the GIS user community
Source: Esri, Maxar, Earthstar Geographics, and the GIS User Community
Department of Environmental Affairs
Department of Rural Development and Land Reform, Chief Directorate, National